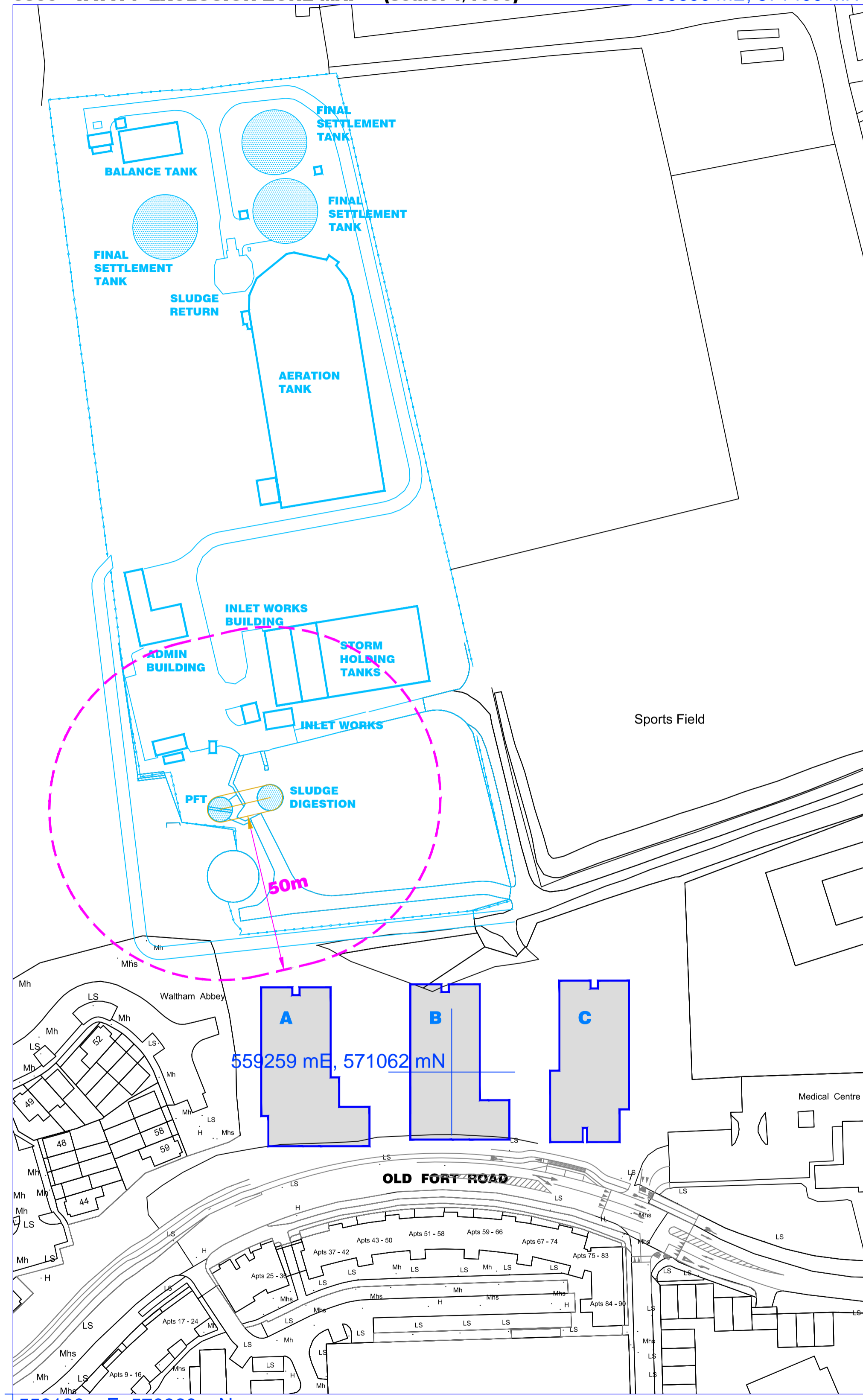


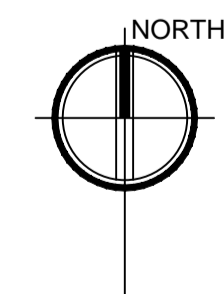
3866 - WWTP: EXCLUSION ZONE MAP (scale: 1/1000) 559390 mE, 571400 mN



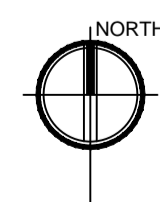
559259 mE, 571062 mN

559120 mE, 570960 mN

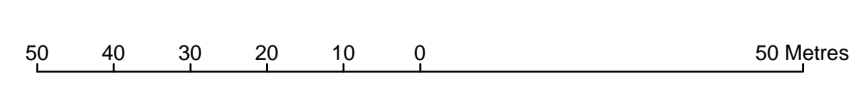
- NOTES:
1. This drawing to be read in conjunction with all relevant drawings and specifications.
 2. Do not scale, if in doubt ask.
 3. All drawings to be checked on site.
 4. All levels to Malin Head Datum.



REV.	DETAILS				
A	ISSUED FOR SHD PLANNING.	V.B	TON	13.03.20	



ITM - Coordinates
Map Scale:- 1:1000
Ordnance Survey Ireland Licence Number
EN 0036319 © Government of Ireland



PROPOSED DEVELOPMENT SITE
OUTLINED IN RED

JODA Engineering Consultants
Civil, Structural, Mechanical & Electrical Engineers
Model Farm Road, Cork, Ireland, T12 WK45
Telephone: 021 454 4244 web: www.joda.ie



APARTMENT DEVELOPMENT AT OLD FORT ROAD BALLINCOLLIG, COUNTY CORK		3866-AD-P9 STATUS: SHD PLANNING
WWTTP: EXCLUSION ZONE MAP	DRN: V.B CHD: TON	SCALE: 1:1000, A1 DATE: March 2020